















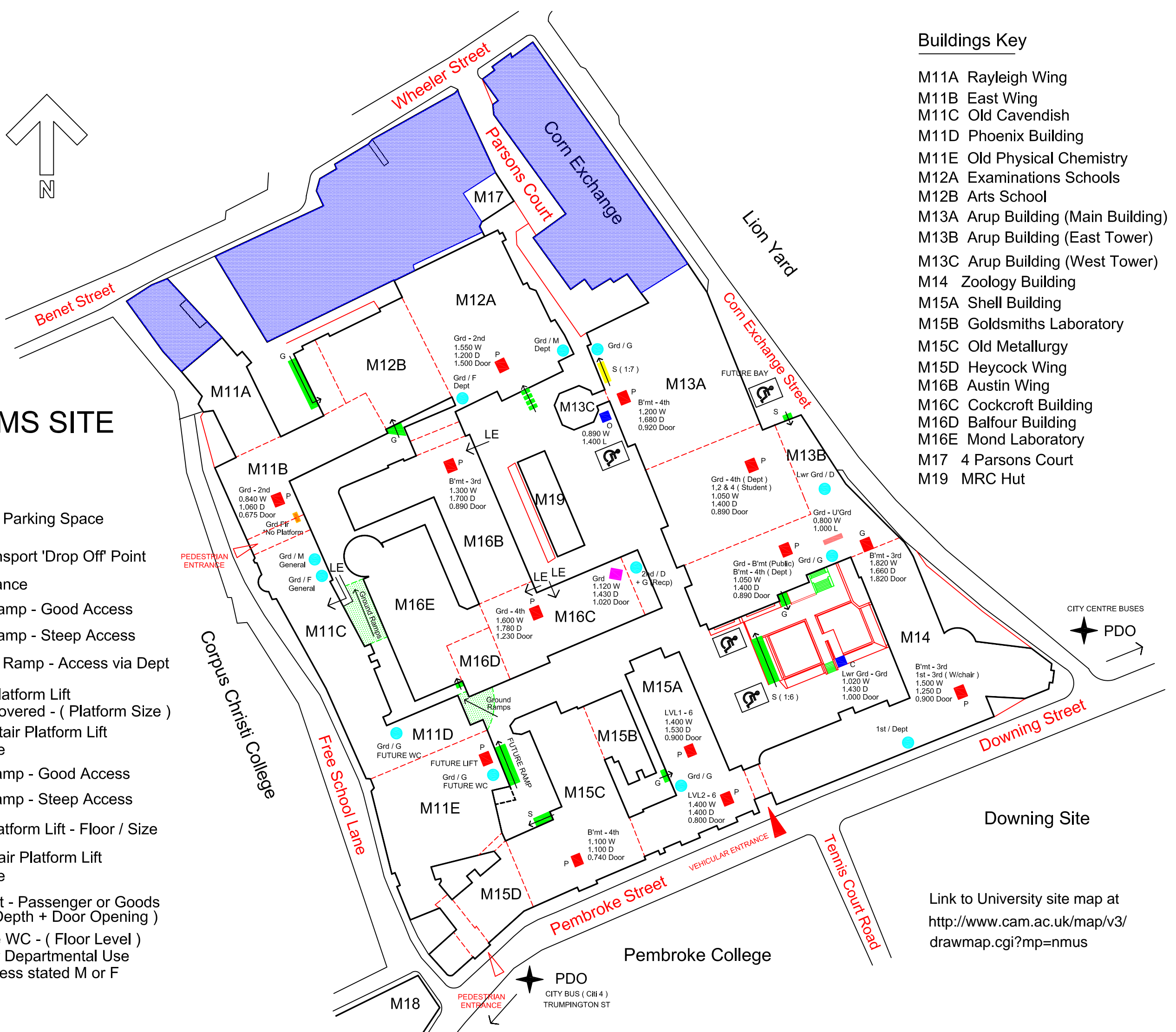
# NEW MUSEUMS SITE

## Symbols Key

-  Accessible Parking Space
-  PDO Public Transport 'Drop Off' Point
-  LE Level Entrance
-  G External Ramp - Good Access
-  S External Ramp - Steep Access
-  Temporary Ramp - Access via Dept
-  O or C External Platform Lift  
Open or Covered - ( Platform Size )
-  External Stair Platform Lift  
Floor / Size
-  G Internal Ramp - Good Access
-  S Internal Ramp - Steep Access
-  Internal Platform Lift - Floor / Size
-  Internal Stair Platform Lift  
Floor / Size
-  P or G Internal Lift - Passenger or Goods  
( Width x Depth + Door Opening )
-  G or D Accessible WC - ( Floor Level )  
General or Departmental Use  
Unisex unless stated M or F

## Buildings Key

- M11A Rayleigh Wing
- M11B East Wing
- M11C Old Cavendish
- M11D Phoenix Building
- M11E Old Physical Chemistry
- M12A Examinations Schools
- M12B Arts School
- M13A Arup Building (Main Building)
- M13B Arup Building (East Tower)
- M13C Arup Building (West Tower)
- M14 Zoology Building
- M15A Shell Building
- M15B Goldsmiths Laboratory
- M15C Old Metallurgy
- M15D Heycock Wing
- M16B Austin Wing
- M16C Cockcroft Building
- M16D Balfour Building
- M16E Mond Laboratory
- M17 4 Parsons Court
- M19 MRC Hut



Link to University site map at  
<http://www.cam.ac.uk/map/v3/drawmap.cgi?mp=nmus>